PROJECT REPORT

ON

"Ultrasonic Sensor Based Motion Tracking Radar System for Smart Surveillance Applications"

THIS PROJECT & RESEARCH REPORT HAS BEEN INDEPENDENTLY DEVELOPED BY ME AND IS NOT SUBMITTED TO ANY COLLEGE OR UNIVERSITY FOR ACADEMIC EVALUATION

Developed by

Name:-Suzen Kumar Mohanty (**Reg.No**.2421331063)



SKMP PROJECT MANAGEMENT

DEPARTMENT OF IOT

POLISHLINE.BALASORE, ODISHA, INDIA

MAY -2026

“Dedicated to my beloved parents ,and teachers who have worked hard throughout my education”

SKMP PROJECT MANAGEMENT

CERTIFICATE

This is to certify that the project entitled" **Ultrasonic Sensor Based Motion Tracking Radar System for Smart Surveillance Applications** *"*

Has been independently developed and completed by Suzen Kumar Mohanty for the purpose of enhancing technical knowledge, skills, and practical understanding.

This project is a self-initiated work carried out with person al interestand research. It has not been submitted to any college, university, or institution for the award of any degree or diploma.

The work presented in this project is genuine and has been completed by the developer himself.



Suzen Kumar Mohanty

(Project Developer)

Date: 22 / 05/ 2026

SELF ATTESTATION

I here by declare that I have personally worked on the project entitled " **Ultrasonic Sensor Based Motion Tracking Radar System for Smart Surveillance Applications**"All the data, analysis, and implementation presented in this project are the result of my own efforts and genuine work .Any external sources of information, if used, have been properly acknowledged.

This project is created solely for learning , skill development ,and professional improvement, and has not been submitted to any institution for academic purposes.



SKMP PROJECT MANAGEMENT

Suzen Kumar Mohanty

(Project Developer)

Date: **22 / 05/ 2026**

Place:Balasore,Odisha,India

DECLARATION

I hereby declare that the project titled "**Ultrasonic Sensor Based Motion Tracking Radar System for Smart Surveillance Applications**"is an original work carried out by me based on my own idea, research, and implementation.

This project that has not been submitted previously ,in part or in full, to any college, university, or institution for the award of any degree, diploma, or certification.

I confirm that all the information presented in this project is true to the best of my knowledge. Any references or sources used have been properly acknowledged.

I take full responsibility for the authenticity and originality of this work.

Name: Mr. Suzen Kumar Mohanty

Branch: Computer Science And Engineering

Institution:[Srinix Collage Of Engineering ,Independent]

Date:[22 / 05/ 2026]

ACKNOWLEDGMENTS

I would like to express my sincere gratitude to everyone who contributed, directly or indirectly, to the development of this project, "**Ultrasonic Sensor Based Motion Tracking Radar System for Smart Surveillance Applications**."

This project is the result of my personal interest, dedication, continuous learning, and exploration of electronics, automation, sensor technology, and control systems.

I am thankful to the developers of Arduino, the creators of open-source hardware and software resources, and the technical communities whose documentation, tutorials, and knowledge-sharing platforms helped me understand and implement the concepts used in this project.

I would also like to acknowledge the importance of self-learning, practical experimentation, and problem-solving throughout the development process. These experiences helped me strengthen my technical knowledge and improve my understanding of real-world automation systems.

Finally, I am grateful to everyone who supports innovation, DIY engineering, and independent technical projects. This work reflects my enthusiasm for learning, creating, and exploring new possibilities in technology.

Developed By:

Suzen Kumar Mohanty

ABOUT MYSELF



I am Mr. Suzen Kumar Mohanty , a passionate and dedicated Web Developer and SOC Analyst (Level 1) from the field of Computer Science and Engineering, with strong expertise in HTML, CSS, JavaScript, and I specialize in building scalable, responsive, and high-performance web applications that deliver seamless user experiences across all devices and screen sizes.

With a keen eye for detail, I focus on writing clean, maintainable, and well-structured code. My development approach is centered around Creating intuitive user interfaces, ensuring both functionality and aesthetic quality. I follow modern front-end development practices such as component-based architecture, responsive design principles, and performance optimization techniques to build efficient and user-friendly applications.

Beyond web development, I actively work on IoT-based solutions, where I integrate hardware and software to create smart, real-world systems. I have hands-on experience with Arduino Uno and various sensors, enabling me to develop projects such as environmental monitoring systems, smart automation solutions, and real-time data tracking applications.

One of my key strengths lies in connecting IoT devices with web technologies. I build interactive dashboards that allow real-time data visualization, giving users the ability to monitor, analyze, and control devices remotely. My work focuses on bridging the gap between the physical and digital world by transforming raw sensor data into meaningful insights.

I am deeply interested in developing innovative, data-driven solutions that combine web technologies with embedded systems. My goal is to create impactful applications that solve real-world problems while improving efficiency, automation, and user experience.

With a strong passion for continuous learning and innovation, I consistently explore new tools, frameworks, and technologies to enhance my skills and deliver high-quality, future-ready solutions.

Name: Mr. Suzen Kumar Mohanty

Branch: Computer Science And Engineering

MyPortPolioLink:-https://suzen-kumar-mohanty-8fdv.vercel.app/

ABSTRACT

The increasing demand for intelligent surveillance and automation systems has necessitated the development of efficient and cost-effective motion tracking solutions. This paper presents the design and implementation of a real-time Motion Tracking Radar System (MTRS) based on an ultrasonic sensing mechanism integrated with a servo-driven scanning unit and an ESP8266 microcontroller. The proposed system performs continuous environmental scanning by rotating the ultrasonic sensor across a predefined angular range and measuring object distances using the time-of-flight principle. Motion detection is achieved through temporal analysis of successive distance measurements, enabling accurate identification of dynamic objects. To enhance system reliability, signal processing techniques such as filtering, smoothing, and outlier rejection are incorporated to mitigate noise and measurement inconsistencies. The processed data is structured, stored, and visualized using a radar-like graphical interface, providing an intuitive representation of object position and movement. Furthermore, IoTenabled wireless communication facilitates real-time data transmission to web-based platforms, allowing remote monitoring and analysis. Experimental evaluation demonstrates that the proposed system achieves reliable motion detection with acceptable accuracy in short-range and indoor environments while maintaining low cost, low power consumption, and implementation simplicity. Compared to conventional vision-based and infrared systems, the proposed approach offers a lightweight and scalable alternative with improved real-time performance and accessibility. The system is well-suited for applications in smart surveillance, obstacle detection, and automation. Future enhancements may include multi-sensor integration and intelligent data analytics to further improve system performance and adaptability

SKMP PROJECT MANAGEMENT

LIST OF FIGURES

Figure No.	Figure Title	Page No.
01	Block Diagram of Motion Tracking Radar	17
02	Motion Tracking Radar real Image	20
03	Motion Tracking Radar Flow Chart	22
04	Motion data	28
05	Motion Tracking radar Circuit Diagram	34



SKMP PROJECT MANAGEMENT

INDEX

Contents	Page No.
Cover Page	I
Dedication	II
Certificate	III
Self Attestation	IV
Declaration	VI
Acknowledgments	VII
About Myself	VIII
Abstract	IX
List of Figures	X
Chapter 1 – Introduction	8
Chapter 2 – Literature Survey	11
Chapter 3 – Need of MTRS (Motion Tracking Radar System)	14
Chapter 4 – Methodology	16
Chapter 5 – Real-Time Motion Tracking and Detection	18
5.1 Ultrasonic Sensing and Distance Measurement	18
5.2 Servo-Based Angular Scanning	19
5.3 Signal Processing and Noise Reduction	19
5.4 Motion Detection Logic	20
5.5 Data Representation and Visualization	21
5.6 IoT-Based Communication and Remote Monitoring	22
5.7 Alert Generation and Response Mechanism	23
5.8 Continuous Scanning and System Operation	23
Chapter 6 – Database Management	25
Chapter 7 – Database Management Features	29
7.1 Real-Time Data Synchronization	29

7.2 Integration with IoT Platforms	29
7.3 Structured Data Organization	29
7.4 Data Reliability and Backup Mechanism	30
7.5 Efficient Data Retrieval and Querying	30
7.6 Scalability and Expandability	30
7.7 Security and Access Control	31
7.8 Support for Data Analytics and Visualization	31
Chapter 8 – Integration with Other Systems	32
8.1 IoT Platform Integration	32
8.2 Web and Mobile Interface Integration	32
8.3 Integration with Smart Security Systems	32
8.4 Cloud Storage and Data Management Integration	33
8.5 Integration with Automation and Control Systems	33
8.6 Alert and Notification Systems	33
8.7 Interoperability with Embedded and Sensor Networks	34
Chapter 9 – Post-Processing	35
9.1 Noise Filtering and Data Smoothing	35
9.2 Motion Analysis and Change Detection	35
9.3 Data Normalization	35
9.4 Outlier Detection and Removal	36
9.5 Feature Extraction	36
9.6 Data Formatting and Structuring	36
9.7 Visualization Preparation	37
9.8 Data Transmission for Remote Monitoring	37
Chapter 10 – Conclusion	38
Chapter 11 – Future Scope	40
11.1 Integration of Advanced Sensors	40
11.2 Artificial Intelligence and Machine Learning	40
11.3 Multi-Sensor Fusion	40
11.4 Extended Detection Range	41

SKILL PROJECT MANAGEMENT

11.5 Cloud Computing and Big Data Analytics	41
11.6 Mobile and Web-Based Applications	41
11.7 Smart Home and Industrial Automation	41
11.8 Security and Surveillance Enhancement	41
11.9 Autonomous Robotics Integration	42
11.10 Smart City Applications	42
11.11 Improved Signal Processing Techniques	42
11.12 Energy-Efficient and Portable Design	42
Overall Future Scope	43
References	44
Project Links	48



SKMP PROJECT MANAGEMENT

Chapter 1

INTRODUCTION

The rapid evolution of intelligent systems, coupled with the widespread adoption of automation and Internet of Things (IoT) technologies, has significantly increased the demand for reliable motion detection and tracking solutions.

These systems play a pivotal role in applications such as smart surveillance, autonomous robotics, industrial monitoring, and intelligent environments, where real-time awareness of dynamic surroundings is essential.

Accurate motion tracking enhances system responsiveness, improves safety, and enables efficient decision-making in complex and time-sensitive scenarios. [1]

Conventional motion detection techniques, including vision-based systems and Passive Infrared (PIR) sensors, have been widely deployed in practical applications. However, these approaches suffer from several inherent limitations.

Vision-based systems require high computational resources, are highly sensitive to illumination variations, and involve complex image processing algorithms, which increase system cost and latency.

In contrast, PIR sensors provide only binary outputs and lack the ability to determine object distance, position, or movement trajectory.

As a result, these traditional methods are often inadequate for applications requiring continuous tracking, spatial mapping, and real-time interaction. [2]

To overcome these limitations, recent advancements in embedded systems and IoT technologies have enabled the development of compact, energy-efficient, and cost-effective motion tracking solutions.

Ultrasonic sensing has emerged as a promising alternative due to its simplicity, affordability, and independence from lighting conditions.

These sensors operate on the Time-of-Flight (ToF) principle, where emitted acoustic waves reflect from objects and return to the receiver, allowing accurate distance estimation.

When integrated with servo-based scanning mechanisms, ultrasonic sensors can provide spatial coverage by capturing distance data across multiple angular positions. This enables a radar-like representation of the surrounding environment. [3]

Despite these developments, a critical analysis of existing systems reveals several

SKMR PROJECT MANAGEMENT

research challenges.
Many low-cost implementations focus primarily on basic object detection and lack robust mechanisms for continuous scanning, accurate motion tracking, and noise-resilient data processing.
Furthermore, limited attention has been given to integrating intuitive visualization techniques and real-time remote monitoring capabilities within a unified framework.
The absence of efficient signal conditioning and post-processing methods often results in unreliable detection due to environmental noise, sensor inaccuracies, and interference.
Therefore, there exists a significant research gap in designing a system that effectively combines affordability, real-time tracking accuracy, noise reduction, and IoT-enabled visualization in a single, scalable solution. [4]
In response to these challenges, the present work proposes a microcontroller-based motion tracking radar system that integrates ultrasonic sensing, servo-actuated scanning, and wireless communication capabilities.
The system is built around the ESP8266 microcontroller, which facilitates both data processing and IoT-based communication.
By continuously rotating the ultrasonic sensor over a predefined angular range, the system acquires distance measurements at different orientations, enabling spatial mapping of the environment.
Motion is detected by analyzing temporal variations in consecutive readings, allowing dynamic tracking of object movement. [5]
To enhance system reliability and performance, fundamental signal processing techniques such as filtering, averaging, and outlier removal are incorporated to minimize the impact of noise and measurement errors.
The processed data is transformed into polar coordinates and displayed through a radar-like graphical interface, providing an intuitive visualization of object position and movement patterns.
Additionally, the integration of IoT connectivity enables real-time data transmission and remote monitoring through web-based platforms, improving accessibility and user interaction. [5]
The primary contributions of this work can be summarized as follows.
First, a low-cost and efficient motion tracking radar system is designed using readily available hardware components, ensuring ease of implementation and deployment.
Second, the system enables real-time motion detection through continuous angular

scanning and temporal data analysis.
Third, the incorporation of signal processing techniques significantly improves detection accuracy and system robustness.
Fourth, a radar-like visualization interface is developed to enhance the interpretability of motion data.
Finally, IoT-based wireless communication is integrated to support remote monitoring and real-time data access, making the system suitable for modern smart applications. [5]
The proposed system addresses the key limitations of existing approaches by providing a balanced solution that combines cost-effectiveness, accuracy, real-time performance, and connectivity.
This makes it a viable and scalable option for applications such as security surveillance, obstacle detection, robotics, industrial automation, and smart home systems.



SKMP PROJECT MANAGEMENT

Chapter 2

LITERATURE SURVEY

The development of motion tracking and radar-based systems has gained significant attention in recent years due to the increasing demand for intelligent surveillance, automation, and smart monitoring solutions.

Various approaches have been explored using ultrasonic sensors, embedded systems, and Internet of Things (IoT) technologies to achieve efficient object detection and tracking.

Ultrasonic sensing has been widely adopted for distance measurement and object detection because of its low cost and independence from lighting conditions.

Recent studies have demonstrated the effectiveness of ultrasonic-based radar systems for real-time motion detection and environmental monitoring.

Padamavathisrinidhi et al. [6] proposed an ultrasonic-base

d smart radar system integrated with IoT, highlighting its suitability for low-cost surveillance applications.

Similarly, Hellas et al. and Singh et al. [7], [8] developed a security radar system using ultrasonic sensors, emphasizing real-time detection capabilities in controlled environments.

SKMP PROJECT MANAGEMENT

IoT-enabled monitoring systems have further enhanced the functionality of motion tracking applications by enabling remote data access and real-time communication.

Verma and Jain [9] presented an IoT-based smart monitoring system that supports real-time data visualization and environmental tracking.

Yadav et al. [5] also explored IoT-based alarm systems for smart city security, demonstrating the importance of wireless connectivity in modern surveillance systems.

These studies highlight the growing trend of integrating sensing systems with IoT platforms to improve accessibility and system responsiveness.

Embedded system-based motion tracking solutions have also been extensively investigated.

Patel et al. [10] developed a real-time motion tracking system using embedded sensors, demonstrating improved detection performance through efficient data processing.

Similarly, Sajini et al. [11] proposed a proximity detection system combining ultrasonic sensing with IoT frameworks, showcasing enhanced reliability in real-world environments.

Wang et al. [12] provided a comprehensive survey on ultrasonic sensing for indoor localization and tracking, emphasizing its effectiveness in short-range applications.

Signal processing techniques play a crucial role in improving the accuracy of sensor-based systems.

Noise reduction and data filtering methods are essential for minimizing measurement errors caused by environmental disturbances.

Huynh et al. and Singh et al. [13], [14] demonstrated the use of ultrasonic sensing combined with smart automation techniques, highlighting the importance of preprocessing for reliable system performance.

Jia et al. [15] further explored advanced ultrasonic-based spatial mapping techniques, indicating the potential for improved tracking accuracy through enhanced data processing methods.

Visualization and system integration are also important aspects of modern radar systems.

Lee and Kim [16] proposed embedded radar visualization techniques for object tracking, enabling intuitive graphical representation of spatial data.

Additionally, Sharma et al. [17] introduced edge-enabled IoT architectures for real-time monitoring, emphasizing scalability and efficient data handling in distributed systems.

Despite these advancements, existing systems still face several limitations.

Many low-cost implementations lack continuous scanning mechanisms, robust noise handling, and integrated visualization capabilities.

Furthermore, the combination of real-time motion tracking, IoT communication, and efficient data management within a single system remains an open research challenge.

These limitations highlight the need for a comprehensive solution that integrates sensing, processing, visualization, and communication within a unified framework.



SKMP PROJECT MANAGEMENT

Chapter 3

NEED OF MTRS (MOTION TRACKING RADAR SYSTEM)

The growing demand for intelligent monitoring and automation systems has made motion detection and tracking an essential component in modern technological applications.
In environments where safety, security, and real-time decision-making are critical, the ability to continuously monitor surroundings and accurately detect object movement is indispensable.
A Motion Tracking Radar System (MTRS) addresses these requirements by providing dynamic and continuous spatial awareness, which is not adequately achieved by conventional detection methods.
One of the primary needs for MTRS arises from the limitations of traditional surveillance and sensing systems.
Technologies such as CCTV cameras and Passive Infrared (PIR) sensors either require significant computational resources or provide limited detection capability without precise spatial information.
These systems often fail to deliver accurate distance measurement, angular positioning, and real-time tracking, especially in resource-constrained or indoor environments.
In contrast, an MTRS enables continuous scanning of the environment, allowing for precise localization and tracking of moving objects. [10]
Another critical aspect driving the need for MTRS is the increasing importance of real-time monitoring in applications such as security systems, smart homes, and industrial automation.
Continuous environmental scanning allows early detection of potential threats, obstacles, or unauthorized movements, thereby enhancing system responsiveness and reducing risks.
This capability is particularly valuable in scenarios where immediate action or alerts are required, such as intrusion detection or collision avoidance in robotic systems.

SKMR PROJECT MANAGEMENT

The demand for cost-effective and energy-efficient solutions further highlights the significance of MTRS.
Conventional radar systems are often expensive and complex, limiting their deployment in small-scale or low-budget applications.
The use of embedded platforms, ultrasonic sensors, and servo mechanisms enables the development of affordable alternatives that maintain acceptable performance levels.
Such systems are compact, lightweight, and easy to install, making them suitable for a wide range of practical applications without requiring extensive infrastructure.
Additionally, the integration of MTRS with Internet of Things (IoT) technologies enhances its functionality by enabling wireless communication, remote monitoring, and data analysis.
Real-time transmission of motion data to web-based or cloud-based platforms allows users to monitor environments from remote locations, improving accessibility and control.
This feature is particularly beneficial in smart environments, where interconnected systems rely on continuous data exchange for efficient operation.
The MTRS also plays a significant role in improving the performance of autonomous and semi-autonomous systems.
In robotics, for instance, motion tracking is essential for obstacle detection, navigation, and path planning.
Accurate and continuous sensing of the surroundings allows systems to adapt dynamically to changes in the environment, thereby enhancing operational efficiency and reliability.
The ability of MTRS to store and process motion-related data provides opportunities for advanced analytics and system optimization.
Historical data can be used to identify movement patterns, predict behavior, and support intelligent decision-making processes. [19]
This makes the Motion Tracking Radar System not only a monitoring tool but also a foundational component for developing smart and adaptive systems. [10]

SAMA PROJECT MANAGEMENT

Chapter 4

METHODOLOGY

The proposed Motion Tracking Radar System (MTRS) is developed by integrating an ultrasonic sensor, a servo motor, and an ESP8266 microcontroller to achieve real-time object detection and tracking, as shown in **Figure 1**.
The ultrasonic sensor measures the distance of nearby objects using the **Time-of-Flight (ToF)** principle.
The servo motor rotates the ultrasonic sensor across a predefined angular range to perform continuous environmental scanning. [6]
The ESP8266 microcontroller controls the scanning process and synchronizes the movement of the servo motor.
It collects distance measurements from the ultrasonic sensor at different angular positions.
The acquired sensor data is processed in real time by the ESP8266 microcontroller.
Signal processing techniques such as filtering, averaging, and outlier removal are applied to reduce measurement noise and improve detection accuracy.
Motion detection is performed by comparing consecutive distance measurements.
Significant variations between successive readings indicate the presence of moving objects.
The processed distance data is structured and stored in a database for further analysis and monitoring.
The data is transmitted wirelessly through the built-in Wi-Fi capability of the ESP8266 microcontroller.
A web-based interface receives the transmitted data and displays it in a radar-like graphical format.
The radar visualization provides an intuitive representation of object positions and movement patterns.
Additionally, alert mechanisms are triggered whenever an object is detected within a predefined critical range.
These alerts enable timely notification and rapid response in surveillance and monitoring applications.

SKMP PROJECT MANAGEMENT

The entire system operates in a continuous scanning loop, enabling dynamic, accurate, and real-time monitoring of the surrounding environ

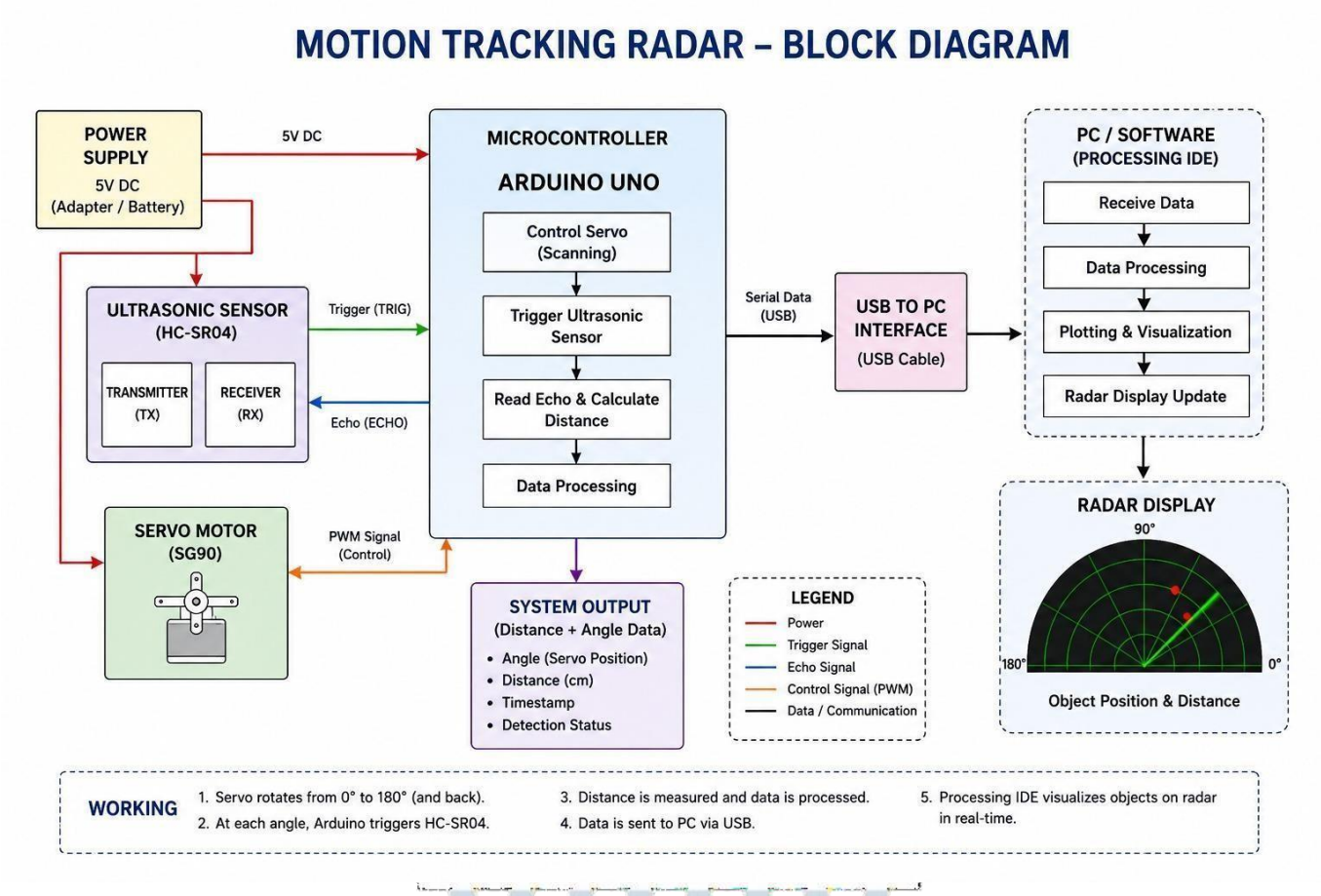

Fig(01)Block Diagram Of Motion Tracking Radar

SKMP PROJECT MANAGEMENT

Chapter 5

REAL-TIME MOTION TRACKING AND DETECTION

The proposed Motion Tracking Radar System (MTRS) performs real-time detection and tracking of objects through coordinated sensing, scanning, and data processing.

The system continuously monitors the environment using an ultrasonic sensor mounted on a servo motor, enabling angular scanning and dynamic object localization.

The collected data is processed, analyzed, and transmitted for visualization and decision-making.

The flowchart of the Motion Tracking Radar System is shown in **Figure 3**.

5.1 Ultrasonic Sensing and Distance Measurement

The system utilizes an ultrasonic sensor to measure the distance between the sensor and surrounding objects.

The sensor operates based on the **Time-of-Flight (ToF)** principle.

Ultrasonic pulses are transmitted toward nearby objects.

The reflected echoes are received after striking an object.

The time delay between pulse transmission and echo reception is measured.

The measured time delay is used to calculate the distance using the speed of sound.

This method provides reliable distance estimation independent of lighting conditions.

Therefore, it is suitable for indoor as well as low-visibility environments.

The ultrasonic sensor continuously generates distance readings.

These distance measurements serve as the primary input for motion detection. [20]

5.2 Servo-Based Angular Scanning

To extend the sensing coverage, the ultrasonic sensor is mounted on a servo motor.

The servo motor rotates the sensor across a predefined angular range, typically from **0° to 180°**, as shown in **Figure 2**.

The servo motor is controlled by the microcontroller.

It performs either step-wise or continuous scanning.

At each angular position, the ultrasonic sensor captures the distance of nearby objects.

The collected distance data is stored for further processing.

SKMP PROJECT MANAGEMENT

This scanning mechanism enables the system to build a spatial representation of the surrounding environment.

The combination of ultrasonic sensing and servo rotation transforms the system into a radar-like configuration.

The system can therefore detect objects from multiple directions.

5.3 Signal Processing and Noise Reduction

Raw sensor data is often affected by environmental noise.

Measurement errors may also occur due to surface irregularities and sensor limitations. To improve detection reliability, signal processing techniques are applied.

Filtering methods such as moving average smoothing are used to stabilize fluctuating sensor readings.

Outlier detection techniques are employed to eliminate abnormal measurements.

These processing methods improve measurement consistency.

They also reduce false-positive detections.

As a result, the overall accuracy and reliability of the system are significantly enhanced.



Fig(02)Motion Tracking Radar Real Image

5.4 Motion Detection Logic

Motion detection is performed by comparing consecutive distance measurements obtained during successive scanning cycles.

The current sensor reading is compared with the previous reading.

If the difference exceeds a predefined threshold value, the system identifies the presence of motion.

This temporal comparison method allows the system to distinguish between stationary and moving objects.

Threshold-based logic ignores small fluctuations caused by measurement noise.

Only significant distance variations are classified as actual motion events. [10]

5.5 Data Representation and Visualization

The processed distance data is converted into a polar coordinate system.

Each measurement corresponds to a specific scanning angle and measured distance.

The processed information is displayed through a radar-like graphical interface.

The visualization provides an intuitive representation of object locations.

It also displays movement patterns in real time.

Users can easily interpret environmental changes through the graphical radar display.

This improves situational awareness and simplifies monitoring tasks.

SKMP PROJECT MANAGEMENT

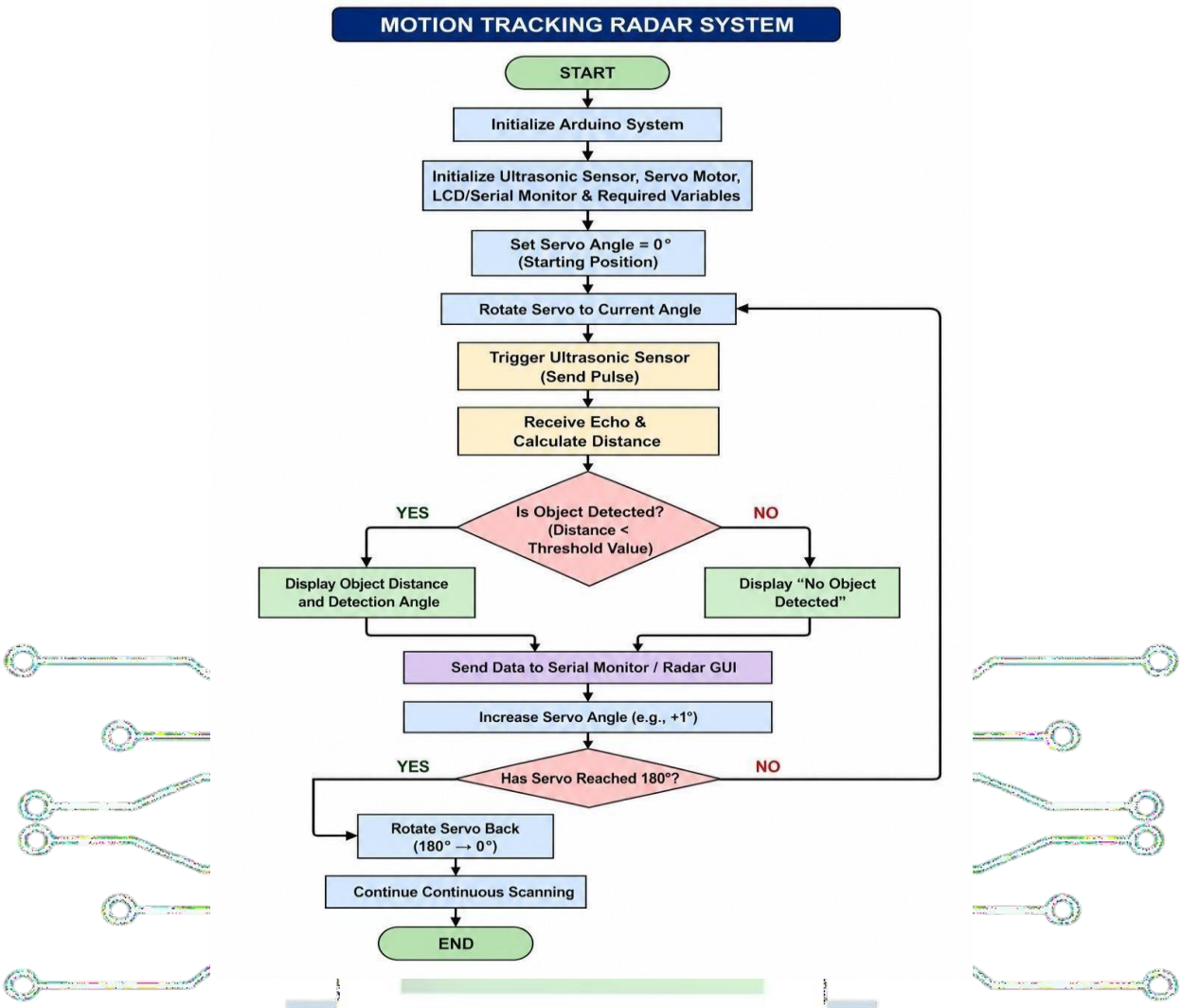

Fig(03)Motion Tracking Radar flow Chart

5.6 IoT-Based Communication and Remote Monitoring

The system integrates the ESP8266 microcontroller.

The ESP8266 provides built-in Wi-Fi connectivity for wireless communication.

The processed motion data is transmitted in real time to web-based or cloud platforms.

This enables remote monitoring of the monitored environment.

The feature is highly suitable for smart surveillance and automation applications. [21]

Users can access live motion data from remote locations.

They can track object movement continuously.

They can also analyze the overall performance of the monitoring system.

5.7 Alert Generation and Response Mechanism

To improve system responsiveness, threshold-based alert mechanisms are incorporated.

When an object is detected within a predefined critical distance, the system automatically generates an alert.

The alert may be in the form of a notification or an alarm.

This functionality is particularly useful in security surveillance systems.

It is also beneficial for obstacle detection applications.

Immediate alerts help prevent potential hazards and unauthorized access. [22]

5.8 Continuous Scanning and System Operation

The complete process of sensing, scanning, data processing, and motion detection operates in a continuous loop.

SKMP PROJECT MANAGEMENT

The servo motor repeatedly scans the environment across the predefined angular range.

The ultrasonic sensor continuously measures object distances.

The microcontroller processes the collected measurements in real time.

The system continuously updates object information.

This enables dynamic tracking of moving objects.

The continuous operation ensures that the environmental information remains up to date.

The proposed Motion Tracking Radar System is designed to achieve a balance between detection accuracy, computational efficiency, and real-time performance.



SKMP PROJECT MANAGEMENT

Chapter 6

Database Management

Efficient data management is a critical component of the proposed Motion Tracking Radar System (MTRS).

The system continuously generates real-time sensing data, as shown in **Figure 4**.

The generated data must be stored, organized, and processed for analysis and visualization.

The database module is designed to handle high-frequency data streams generated by the ultrasonic sensor during continuous scanning.

It ensures reliable storage and retrieval of data without affecting overall system performance.

The system captures multiple parameters during each scanning cycle.

These parameters include the timestamp of data acquisition.

The angular position of the ultrasonic sensor is also recorded.

The measured distance between the sensor and the detected object is stored.

The motion detection status is saved for every scan.

These parameters are organized into well-defined database records.

The structured storage approach maintains data consistency throughout the system.

It also enables efficient data querying and retrieval.

A structured database model minimizes data redundancy while maintaining data integrity. [6]

To support real-time operation, the database is optimized for high-speed write and read operations.

As soon as new sensor readings are acquired, they are immediately stored in the database.

The database is continuously updated without introducing latency into the motion tracking process.

This enables continuous synchronization between the sensing module and the visualization interface.

Users therefore receive real-time and up-to-date monitoring information.

The collected data is organized using tabular database structures.

Each database record corresponds to a single scanning instance.

The database stores fields such as scanning angle.

It also stores the measured object distance.

The timestamp of the scan is recorded.

The motion detection flag is also included in each record.

These fields are systematically arranged for efficient indexing and retrieval.

The structured organization enables easy filtering of motion data.

It also supports sorting operations based on different parameters.

Furthermore, it facilitates efficient analysis of historical and real-time motion tracking information.

The database incorporates mechanisms for data validation.

SKMP PROJECT MANAGEMENT

Consistency checking is also performed before storing sensor readings.

Erroneous measurements caused by environmental noise are identified.

Inconsistent readings resulting from sensor interference are either corrected or discarded.

These validation techniques improve the reliability of the stored information.

They also ensure accurate analysis and visualization.

The database module is integrated with Internet of Things (IoT) platforms and user interfaces.

This integration enables seamless synchronization between the local database and remote monitoring systems.

Users can access live motion data through web-based interfaces.

Historical motion records are also available for future analysis.

This improves system usability and accessibility. [9]

To prevent data loss, backup and recovery mechanisms are implemented.

Periodic backups of the database are maintained.

These backups may be stored locally or on cloud storage platforms.

The availability of historical data supports advanced analytical techniques.

Stored motion records can be used for pattern recognition.

They can also be used for behavior prediction.

Historical data further assists in evaluating the overall performance of the system.

The analyzed information can support the development of intelligent decision-making algorithms in future system enhancements.

Overall, the database management module plays a vital role in the efficient handling of real-time motion tracking data.

Its structured database design ensures reliable data storage and retrieval.

Its real-time processing capability supports uninterrupted system operation.

Its seamless integration with IoT platforms makes the Motion Tracking Radar System a robust, scalable, and efficient solution for modern motion tracking and intelligent monitoring applications.

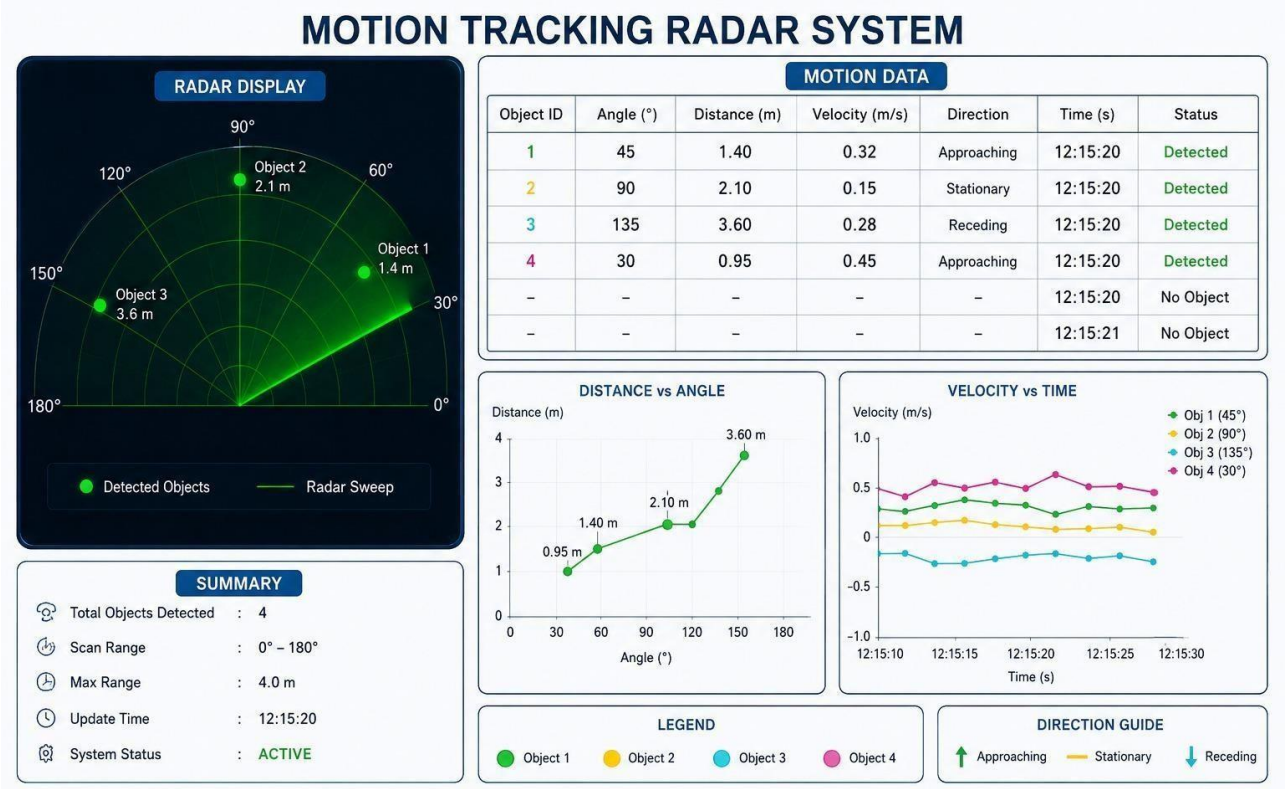

Fig(04)Motion Data

SKMP PROJECT MANAGEMENT

Chapter 7

DATABASE MANAGEMENT FEATURES

7.1 Real-Time Data Synchronization

The Motion Tracking Radar System (MTRS) continuously collects distance data from the ultrasonic sensor during each scanning cycle.
Each measurement is processed immediately by the microcontroller before being transmitted to the database.
Real-time synchronization ensures that newly captured data is stored without noticeable delay.
This allows the database to always contain the most recent information about the monitored environment.
Instant data updates improve the responsiveness and accuracy of the radar system.
The synchronization mechanism also minimizes data inconsistency between the sensing hardware and the monitoring interface.
As a result, users can observe live object movement and system status in real time.

7.2 Integration with IoT Platforms

The MTRS integrates with IoT platforms through the ESP8266 Wi-Fi module.
The ESP8266 enables wireless communication between the radar system and cloud-based services.
Collected sensor data is transmitted automatically over the internet.
Users can remotely monitor system activity using web dashboards or mobile applications.
Real-time data transmission enables instant visualization of object movement.
Cloud connectivity allows data to be accessed from any location with an internet connection.
This integration makes the radar system suitable for smart monitoring and remote surveillance applications.

7.3 Structured Data Organization

The database stores all collected motion information in a structured format.
Each record contains a timestamp indicating when the measurement was captured.
The scanning angle of the servo motor is recorded for every measurement.
The corresponding distance value detected by the ultrasonic sensor is also stored.
Motion detection status is maintained along with each data entry.
Organized storage improves consistency and reduces redundancy.
Structured records allow efficient searching, sorting, and indexing of motion data.
This organization simplifies future analysis and reporting.

7.4 Data Reliability and Backup Mechanism

The system includes mechanisms to improve data reliability.
Collected information can be periodically backed up to local storage.
Cloud-based backup services can also be used for enhanced protection.
Backup copies help prevent permanent data loss during unexpected failures.
Stored backups can be restored whenever necessary.
The recovery mechanism ensures continuous system operation.
Reliable storage improves the dependability of long-term monitoring applications.

7.5 Efficient Data Retrieval and Querying

The database is optimized for fast retrieval of stored records.
Users can search data using timestamps, angles, or distance values.
Filtering techniques allow only relevant records to be displayed.
Historical data can be retrieved for performance analysis.
Real-time records are also available for live monitoring.
Efficient querying reduces response time during data access.
Fast retrieval supports better decision-making and system evaluation.

7.6 Scalability and Expandability

The database architecture is designed to support future expansion.
Large volumes of sensor data can be stored without significant performance loss.
Additional sensors can be integrated into the existing database.
New data fields can be added without redesigning the entire system.
The architecture supports increasing numbers of connected IoT devices.

SRMIST PROJECT MANAGEMENT

Scalability makes the system suitable for larger monitoring applications.
The flexible design allows future technological improvements.

7.7 Security and Access Control

The database includes basic security mechanisms to protect stored information.
Authorized users are authenticated before accessing the database.
Unauthorized access attempts are restricted.
User permissions control data viewing and modification rights.
Access control reduces the risk of accidental or malicious changes.
Secure data management improves system reliability.
Basic security measures enhance user confidence in the monitoring system.

7.8 Support for Data Analytics and Visualization

Stored motion data can be analyzed to identify movement patterns.
Historical records help detect unusual object behavior.
Predictive analysis techniques can be applied for future system enhancements.
The database supports graphical visualization of collected information.
Radar displays provide real-time representation of detected objects.
Trend graphs illustrate changes in distance measurements over time.
Visualization improves user understanding of system performance.
Analytical capabilities support intelligent monitoring and decision-making.

SKMP PROJECT MANAGEMENT

Chapter 8

INTEGRATION WITH OTHER SYSTEMS

The Motion Tracking Radar System (MTRS) is integrated with IoT platforms using the ESP8266 Wi-Fi microcontroller.
The ESP8266 provides wireless communication between the radar system and cloud-based services.
Motion tracking data is transmitted to the cloud in real time.
Users can remotely monitor the system through internet-connected devices.
The system continuously updates sensor readings on IoT dashboards.
Cloud synchronization ensures that all connected devices receive the latest information.
This integration makes the MTRS suitable for smart monitoring and IoT-based applications.

8.2 Web and Mobile Interface Integration

The MTRS is connected to web-based dashboards and mobile applications.
These interfaces provide an easy-to-use graphical environment for users.
Real-time radar displays show the position of detected objects.
Graphs and charts visualize changes in distance measurements over time.
Users can access both live and historical sensor data.
The interface allows configuration of important system settings.
Alerts and notifications are displayed whenever motion is detected.
This integration improves user experience and system accessibility.

8.3 Integration with Smart Security Systems

The MTRS can be integrated with smart security systems.
The radar continuously monitors the surrounding environment for object movement.
When motion is detected within a predefined critical range, the system generates an event.
The event can automatically activate security alarms.
Notifications can be sent to users or security personnel.

SKIP PROJECT MANAGEMENT

The system can also trigger surveillance cameras for recording.
Automated responses improve security and reduce manual monitoring.
This integration makes the system suitable for home, office, and industrial security applications.

8.4 Cloud Storage and Data Management Integration

The MTRS supports integration with cloud storage services.
Collected motion data is securely stored in cloud databases.
Cloud storage enables long-term preservation of sensor records.
Users can retrieve historical data whenever required.
Cloud platforms support advanced data analysis and reporting.
Stored information can be shared among multiple authorized users.
The system remains scalable as data volume increases.
Cloud integration improves data availability and reliability.

8.5 Integration with Automation and Control Systems

The MTRS can communicate with automation and control systems.
Motion detection events can trigger automated actions.
The system can switch lights on or off automatically.
Home appliances can be controlled based on detected movement.
Industrial machines can respond according to monitoring conditions.
Automation reduces manual intervention and improves efficiency.
The integration supports the development of intelligent smart environments.
The system adapts dynamically to changes in user activity.

SKMP PROJECT MANAGEMENT

8.6 Alert and Notification Systems

The MTRS supports real-time alert and notification services.
Notifications are generated whenever motion is detected within a critical area.
Alerts can be delivered through mobile applications.
The system can also send notifications via email.
Messaging platforms can be integrated for instant communication.
Users receive immediate information about important events.
Real-time alerts improve response time during emergency situations.
This feature enhances the overall safety and reliability of the system.

8.7 Interoperability with Embedded and Sensor Networks

The MTRS is designed to work with multiple embedded systems and sensors.
Additional sensors can be connected without major hardware modifications.
Temperature sensors can be integrated for environmental monitoring.
Gas sensors can be added for hazardous gas detection.
Cameras can provide visual confirmation of detected motion.
Multiple sensor readings can be processed together.
This interoperability increases the functionality of the monitoring system.
The modular design allows future expansion and technology upgrades.
The integrated sensor network provides comprehensive and intelligent environmental monitoring.

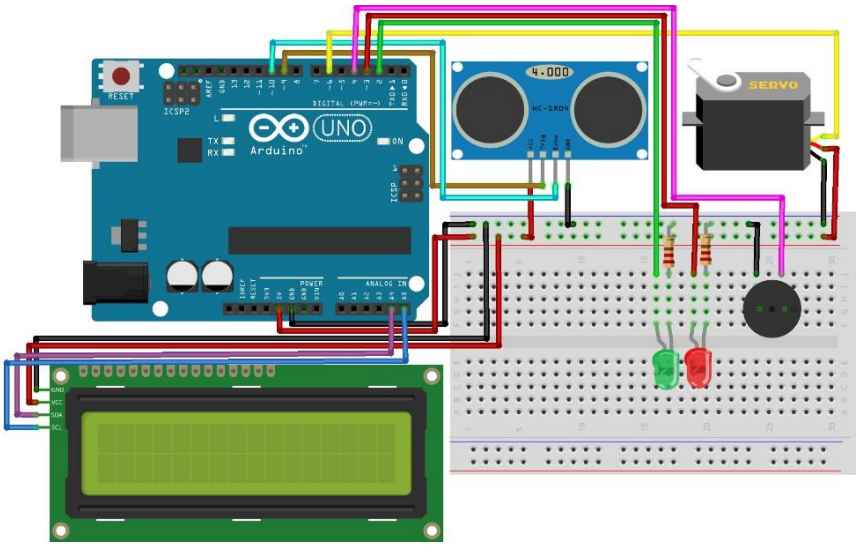

Fig(05)Motion Tracking Radar Circuit Diagram

Chapter 9

POST-PROCESSING

9.1 Noise Filtering and Data Smoothing

The raw data collected from the ultrasonic sensor may contain noise due to environmental disturbances.

Acoustic interference can cause fluctuations in distance measurements.

Irregular object surfaces may also affect the accuracy of sensor readings.

Moving average filtering is applied to reduce unwanted noise.

Data smoothing algorithms minimize sudden variations in the measured values.

Filtering improves the stability of the distance measurements.

The processed data becomes more accurate and reliable.

Noise reduction minimizes false object detection during radar scanning.

9.2 Motion Analysis and Change Detection

The filtered sensor data is analyzed to detect object movement.

Distance measurements from consecutive scanning cycles are compared.

The system calculates the difference between the current and previous readings.

If the difference exceeds a predefined threshold, motion is detected.

Static objects remain unchanged during multiple scan cycles.

Moving objects produce continuous variations in distance measurements.

The system accurately distinguishes between stationary and moving targets.

Motion analysis improves object tracking performance.

9.3 Data Normalization

The collected sensor data is normalized before further processing.

Normalization reduces measurement variations caused by different scanning conditions.

Environmental factors are compensated during the normalization process.

Sensor angle variations are also corrected.
The normalized data maintains consistency across all scan cycles.
Uniform data improves comparison between different measurements.
Normalization increases the robustness of the tracking system.
Reliable normalized data enhances overall system accuracy.

9.4 Outlier Detection and Removal

Some sensor readings may contain abnormal or invalid values.
These abnormal readings are known as outliers.
Outliers may occur due to hardware limitations or signal interference.
Threshold-based techniques are used to identify invalid measurements.
Statistical methods can also detect abnormal sensor values.
Detected outliers are removed or corrected before analysis.
Only valid sensor data is forwarded for further processing.
Outlier removal improves the reliability of motion detection.

9.5 Feature Extraction

Important information is extracted from the processed sensor data.
The minimum detected distance is identified.
The maximum detection range is calculated.
The object's position is determined using angle and distance values.
Movement patterns are analyzed over multiple scan cycles.
Extracted features help understand object behavior.
These features support intelligent motion tracking.
Feature extraction improves higher-level decision-making.

9.6 Data Formatting and Structuring

The processed data is organized into a structured format.
Each record includes a timestamp.
The scanning angle is stored with every measurement.

SKMP PROJECT MANAGEMENT

The measured distance value is recorded.
Motion detection status is also included.
Structured data is compatible with database systems.
The formatted information can be easily transmitted to IoT platforms.
Organized data improves storage and retrieval efficiency.

9.7 Visualization Preparation

The processed data is prepared for graphical visualization.
Distance values are converted into polar coordinates.
The radar interface displays detected objects as points.
Scanning arcs represent the movement of the ultrasonic sensor.
Motion indicators highlight moving objects.
Real-time graphics improve user understanding.
Visualization simplifies interpretation of environmental conditions.
The radar display provides an intuitive monitoring interface.

9.8 Data Transmission for Remote Monitoring

The processed data is prepared for remote communication.
Efficient data encoding techniques reduce transmission overhead.
Communication protocols ensure reliable data transfer.
The ESP8266 transmits processed information through Wi-Fi.
Sensor data is sent to web applications or cloud servers.
Remote users can monitor the system in real time.
Low-latency communication supports instant decision-making.
Remote monitoring makes the Motion Tracking Radar System suitable for modern IoT-based application

SKMP PROJECT MANAGEMENT

Chapter 10

SOURCE CODE

```
#include <Wire.h>
#include <LiquidCrystal_I2C.h>
#include <Servo.h>

#define TRIG_PIN 9
#define ECHO_PIN 10
#define GREEN_LED 2
#define RED_LED 3
#define BUZZER 4
#define SERVO_PIN 6

LiquidCrystal_I2C lcd(0x27, 16, 2);  // Adjust if needed
Servo myServo;

int pos = 0;
int direction = 1;  // 1 = forward, -1 = backward

void setup() {
  pinMode(TRIG_PIN, OUTPUT);
  pinMode(ECHO_PIN, INPUT);
  pinMode(GREEN_LED, OUTPUT);
  pinMode(RED_LED, OUTPUT);
  pinMode(BUZZER, OUTPUT);

  myServo.attach(SERVO_PIN);
  myServo.write(pos);

  lcd.begin(16,2);
  lcd.backlight();
  lcd.setCursor(0, 0);
  lcd.print(" Sonar System ");
```

```
  delay(2000);
  lcd.clear();
}

long readDistance() {
  digitalWrite(TRIG_PIN, LOW);
  delayMicroseconds(2);
  digitalWrite(TRIG_PIN, HIGH);
  delayMicroseconds(10);
  digitalWrite(TRIG_PIN, LOW);
  long duration = pulseIn(ECHO_PIN, HIGH);
  return duration * 0.034 / 2;
}

void loop() {
  long distance = readDistance();

  if (distance > 20 || distance == 0) {
    // No object detected
    digitalWrite(GREEN_LED, HIGH);
    digitalWrite(RED_LED, LOW);
    digitalWrite(BUZZER, LOW);

    lcd.setCursor(0, 0);
    lcd.print(" Area is Empty ");
    lcd.setCursor(0, 1);
    lcd.print("                ");

    // Move servo faster (delay reduced)
    myServo.write(pos);
    delay(10);
    pos += direction;

    if (pos >= 180 || pos <= 0) {
      direction = -direction;
    }
```

```
  } else {
    // Object detected
    digitalWrite(GREEN_LED, LOW);
    digitalWrite(RED_LED, HIGH);
    digitalWrite(BUZZER, HIGH);

    lcd.setCursor(0, 0);
    lcd.print("   Warning      ");
    lcd.setCursor(0, 1);
    lcd.print(" Foreign Body   ");

    // Hold servo in place
    myServo.write(pos);
  }
}
```

Last Chapter

CONCLUSION & FUTURE SCOPE

The proposed Motion Tracking Radar System (MTRS) provides an efficient and cost-effective solution for real-time object detection and tracking.
The system combines an ultrasonic sensor with a servo motor to perform continuous environmental scanning.
The ultrasonic sensor accurately measures the distance of nearby objects.
The servo motor rotates the sensor over a predefined scanning angle.
This scanning mechanism enables complete coverage of the surrounding area.
The ESP8266 microcontroller controls the overall operation of the system.
It processes sensor data in real time with high efficiency.
The ESP8266 also provides built-in Wi-Fi connectivity for wireless communication.
Processed motion data is transmitted to web-based applications through the Internet.
Users can remotely monitor the radar system from any location.
Real-time visualization improves user understanding of object movement.
The radar interface provides an intuitive graphical representation of detected objects.
Signal processing techniques improve the quality of sensor data.
Noise filtering reduces measurement fluctuations caused by environmental disturbances.
Data smoothing increases the stability of distance measurements.
Temporal analysis accurately distinguishes moving objects from stationary objects.
The database management system stores both real-time and historical motion data.

SRM PROJECT MANAGEMENT

Structured storage allows efficient retrieval and analysis of recorded information.
IoT integration extends the functionality of the system beyond local operation.
Cloud connectivity enables remote monitoring and long-term data storage.
Experimental results demonstrate reliable performance in short-range environments.
The system provides acceptable accuracy for real-time motion detection.
Fast response time makes the system suitable for continuous monitoring.
The proposed system can be applied in surveillance applications.
It is also useful for obstacle detection in robotic systems.
The system supports smart home automation and industrial monitoring.
Its simple hardware design reduces implementation complexity.
Low power consumption makes the system suitable for embedded applications.
The overall cost of the system remains affordable.
The modular architecture allows easy future expansion.
However, the system has certain limitations.
The operating range is limited by the ultrasonic sensor.
Environmental conditions such as temperature and humidity may affect measurement accuracy.
Soft or irregular object surfaces can reduce detection performance.
The system depends on the accuracy of ultrasonic sensing technology.
Future work can improve performance by integrating advanced sensing technologies.
AKMP PROJECT MANAGEMENT
Machine learning algorithms can be incorporated for intelligent object recognition.
Advanced signal processing techniques can further improve detection accuracy.
Multi-sensor fusion can enhance system reliability and robustness.
Additional IoT features can expand remote monitoring capabilities.
Large-scale deployment can increase the practical applications of the Motion Tracking Radar System.
Overall, the proposed Motion Tracking Radar System offers a reliable, economical, and scalable solution for modern real-time monitoring,

surveillance, automation, and IoT-based smart applications.

FUTURE SCOPE

The Motion Tracking Radar System (MTRS) offers significant opportunities for future enhancement and wider application. With rapid advancements in embedded systems, IoT, artificial intelligence, and sensor technologies, the proposed system can be further improved to achieve higher accuracy, better reliability, and broader functionality. The following points highlight the future scope of the project.

11.1 Integration of Advanced Sensors

The ultrasonic sensor can be replaced or combined with advanced sensors such as LiDAR, RADAR, infrared (IR), and Time-of-Flight (ToF) sensors.
These sensors provide higher detection accuracy and longer sensing ranges.
Sensor fusion can improve object detection under different environmental conditions.
The upgraded system will be capable of detecting multiple objects simultaneously.

11.2 Artificial Intelligence and Machine Learning

Machine learning algorithms can be integrated to recognize different types of moving objects.
Artificial Intelligence (AI) can classify humans, animals, and vehicles automatically.
Predictive analytics can estimate the future movement of detected objects.
Intelligent decision-making can improve the efficiency of surveillance and security applications.

SKMP PROJECT MANAGEMENT

11.3 Multi-Sensor Fusion

The system can be integrated with additional sensors such as cameras, temperature sensors, gas sensors, humidity sensors, and PIR motion sensors.
Multi-sensor fusion increases detection reliability and minimizes false alarms.
The combined data provides comprehensive environmental monitoring.
This enhancement makes the system suitable for industrial and smart city

applications.

11.4 Extended Detection Range

Future versions of the system can support long-range sensing technologies.
High-performance radar modules can replace ultrasonic sensors for larger coverage areas.
The improved system can be used for outdoor surveillance and traffic monitoring.
Extended range increases the practical applications of the radar system.

11.5 Cloud Computing and Big Data Analytics

Motion tracking data can be stored on cloud platforms for long-term analysis.
Cloud computing enables large-scale data processing and remote accessibility.
Big data analytics can identify movement trends and behavioral patterns.
Historical data can be used for predictive maintenance and intelligent monitoring.

11.6 Mobile and Web-Based Applications

A dedicated Android and iOS application can be developed for remote monitoring.
Users can receive real-time notifications and alerts on their smartphones.
Interactive dashboards can display radar visualization, graphs, and historical reports.
Remote system configuration can also be supported through secure web interfaces.

SKMP PROJECT MANAGEMENT

11.7 Smart Home and Industrial Automation

The radar system can be integrated with smart home automation platforms.
Detected motion can automatically control lighting, fans, doors, and security systems.
Industrial automation systems can use the radar for machine safety and personnel monitoring.
Automation improves energy efficiency and operational productivity.

11.8 Security and Surveillance Enhancement

Future versions can include facial recognition and intelligent intrusion detection.
The system can automatically activate CCTV cameras during suspicious movement.
Emergency alerts can be sent to security personnel through mobile applications.
Advanced security features will make the system suitable for military and critical infrastructure monitoring.

11.9 Autonomous Robotics Integration

The Motion Tracking Radar System can be integrated into autonomous robots.
Robots can use the radar for obstacle detection and navigation.
Real-time environmental mapping can improve robot movement.
This integration supports warehouse automation, service robots, and autonomous vehicles.

11.10 Smart City Applications

The proposed system can be deployed in smart city infrastructure.
It can monitor pedestrian movement and vehicle traffic.
The system can assist in intelligent traffic management and public safety.
Large-scale deployment can improve urban surveillance and city automation.

11.11 Improved Signal Processing Techniques

Advanced digital signal processing algorithms can improve measurement accuracy.
SKMP PROJECT MANAGEMENT
Adaptive filtering techniques can reduce environmental noise.
Real-time processing can increase system responsiveness.
Improved algorithms will enhance the overall performance of the radar system.

11.12 Energy-Efficient and Portable Design

Future designs can utilize low-power microcontrollers and energy-efficient components.
Solar-powered operation can be implemented for outdoor deployment.
Compact hardware design will improve portability.
Battery optimization will enable long-duration operation in remote locations.

Overall Future Scope

The Motion Tracking Radar System has tremendous potential for future research and development. By integrating advanced sensing technologies, Artificial Intelligence, cloud computing, IoT platforms, multi-sensor fusion, and automation systems, the proposed system can evolve into a highly intelligent, scalable, and reliable monitoring solution. These enhancements will expand its applications in **smart homes, industrial automation, robotics, healthcare, surveillance, defense, transportation, environmental monitoring, and smart city infrastructure**, making it a powerful solution for next-generation real-time monitoring systems.



SKMP PROJECT MANAGEMENT

REFERENCES

(Main Reference and Idea)

(International Journal of Electrical, Electronics and Computers)

[1] M. A. Khan, A. Rehman, and S. Kim, "Smart surveillance system using ultrasonic sensors and edge computing," J. Ambient Intell. Humaniz. Comput., vol. 14, no. 9, pp. 11845–11857, 2023.

[2] A. Kumar and P. Reddy, "Low-cost ultrasonic radar system for object tracking applications," IJARSCT, vol. 5, no. 4, 2025.

[3] J. Singh, A. Yadav, A. Prajapat, A. Singh, and H. Chohan, "Smart shoes: Assistive shoes for visually impaired people," International Journal for Scientific Research and Development, vol. 5, no. 2, pp. 1437–1441, 2017.

[4] Y. Zhang, H. Liu, and X. Chen, "Real-time object detection and tracking using low-cost embedded IoT systems," IEEE Internet Things J., vol. 11, no. 3, pp. 2456–2468, 2024.

[5] G. Yadav, R. Priyadarshi, and D. K. Yadav, "IoT-based distance alarm system for smart city security," Springer Smart Systems, 2025.

[6] B. Padamavathisrinidhi and others, "Ultrasonic-based smart radar system with IoT integration," Int. J. Adv. Res. (Indore)., vol. 13, no. 11, pp. 347–352, 2025.

[7] A. Hellas and others, "A security radar system based on ultrasonic sensor for real-time detection," in E3S Web of Conferences, 2025.

[8] B. Modi, S. Sharma, J. Rahul, J. Singh, G. Gupta, and Y. Sharif, "Design a novel neutral point clamped inverter without AC booster for photovoltaic systems," International Journal of Electrical, Electronics and Computers, vol. 10, no. 2, 2025.

[9] S. Verma and A. Jain, "IoT-based real-time monitoring

SKMP PROJECT MANAGEMENT

and smart environment systems," Sensors, vol. 23, no. 4, 2023.
[10] N. Patel and others, "Real-time motion tracking using embedded sensor systems," IEEE Access, vol. 11, pp. 55678–55690, 2023.
[11] S. Sajini and others, "Sensor-enabled proximity detection using ultrasonic and IoT framework," Engineering, Technology & Applied Science Research, 2023.
[12] T. Wang and others, "Ultrasonic sensing for indoor localization and tracking: A survey," IEEE Sens. J., vol. 23, no. 6, pp. 5120–5135, 2023.
[13] H. X. Huynh and others, "IoT ultrasonic-based smart automation system for real-time applications," Sustainable Computing, 2024.
[14] J. Singh, M. Khandelwal, L. Meena, L. Kasana, and N. S. Jadon, "Smart wheelchair for physically disabled and visually impaired person," Journal of Microcontroller Engineering and Applications, vol. 9, no. 2, 2022.
[15] F. Jia and others, "End-to-end ultrasonic SLAM framework for spatial–temporal mapping," 2024.
[16] K. Lee and H. Kim, "Embedded radar visualization techniques for object tracking," IEEE Trans. Instrum. Meas., 2024.
[17] A. Sharma and others, "Edge-enabled IoT architecture for real-time monitoring systems," Future Generation Computer Systems, 2024.
[18] R. Hartley and A. Zisserman, Multiple View Geometry in Computer Vision, 2nd ed. Cambridge University Press, 2023.
[19] E. Gelenbe and others, "Minimizing delay and power consumption in IoT systems," Sensors, 2025.
[20] G. Yadav, R. Priyadarshi, and D. K. Yadav, "IoT-based distance alarm system for smart city security," Springer Smart Systems, 2025.

[21] R. Singh and M. Kaur, “Arduino-based radar system for smart surveillance applications,” in Proceedings of the International Conference on Automation and Intelligent Systems, 2024.
[22] A. Meena, A. Soni, D. S. Sisodiya, D. Nirwan, and J. Singh, “Alert system for emergency state of vehicle users,” Int. J. Res. Appl. Sci. Eng. Technol., vol. 11, no. 4, pp. 4578–4582, 2023.
[23] J. Singh, H. Singhal, and H. Jain, “Wireless electronic notice board using GSM module,” Imperial Journal of Interdisciplinary Research, vol. 3, no. 4, pp. 1061–1063, 2017.



SKMP PROJECT MANAGEMENT

PROJECT LINK

Website lnk:- https://skmp-project-management.vercel.app/

Google Drive Link:- https://drive.google.com/drive/folders/18g8VL9opRSxwcKS3_CzbjnZmLJZVpzg-?usp=drive_link

Video Link:- https://www.youtube.com/watch?v=gSdbn0pag88





SKMP PROJECT MANAGEMENT

==========

SKMP PROJECT MANAGEMENT

EPARTMENT OF IOT